



**Technical Services Attachments**  
**Wednesday, 16 December 2015**

REPORT NUMBER	REPORT TITLE AND ATTACHMENT DESCRIPTION	PAGE NUMBER(S)
9.2.1	<b>Julimar Lookout – Proposal to Close Access</b> 1. Map, showing location 2. Photos of the site	1

## Location of Julimar Lookout

Geo location: -31.489828 / 116.123694







NORTH EAST VIEW




EAST VIEW






NORTH VIEW




LOOKING WEST FROM ENTRANCE





LOOKING EAST FROM ENTRANCE



EAST LOOKING WEST TO ENTRANCE





WEST LOOKING EAST TO ENTRANCE



TRACK LEADING UP TO LOOKOUT