










LOCAL SCHEME RESERVES

-  PUBLIC PURPOSES
-  ENVIRONMENTAL CONSERVATION (RESERVE)
-  LOCAL ROADS

LOCAL SCHEME ZONES

-  RURAL RESIDENTIAL
-  ENVIRONMENTAL CONSERVATION (ZONE)

OTHER CATEGORIES

-  STRUCTURE PLAN BOUNDARY
-  STRATEGIC FIREBREAK/ EASEMENT
-  EXISTING SUBJECT LOT BOUNDARIES
-  199 PROPOSED LOT NUMBER

To ensure that the structure plan map (in conjunction with the amended Bushfire Management Plan) adequately addresses bushfire risk by demonstrating public access in the event of an emergency to two different destinations.

